













MAP 2
Existing Zoning
ValleyRide Rail Corridor Study

- | | | | | | |
|---|---------------------------------|---|----------------------------|---|--------------|
|  | Potential Station Location Area |  | Institutional/Governmental |  | Commercial |
|  | Rail |  | Open Space/Parks |  | Agricultural |
|  | Roads |  | Planned Community |  | Industrial |
|  | Urban |  | Suburban |  | Mixed use |

URS

0 0.5 1 Miles

